



## PUBLIC INVOLVEMENT PLAN (PIP)

### Air Quality Bureau Air Permit Application

Version 07.15.22

Date: October 21, 2022

Applicant: Harvest Four Corners LLC

Facility Name: Gobernador VV Compressor Station

Air Quality Permit Application Number: P003R5

Approximately 2 miles south of Navajo Dam, Rio Arriba and San Juan County, New Mexico

Latitude: 36.774166

Longitude: -107.617777

#### **1. Overview of Air Quality Bureau's plan of action for addressing the community's needs and concerns for processing Air Quality Permit Applications:**

The New Mexico Environment Department (Department), Air Quality Bureau (AQB) developed this Public Involvement Plan (PIP) for the processing of air quality permit applications in accordance with the requirements at 20.2.70 NMAC for this facility. This air quality regulation does require public participation outreach throughout different stages of the permitting process. The AQB will meet the public participation requirements by following this PIP, which includes all applicable policy, regulatory and statutory public participation requirements.

In developing this PIP, community participation needs for this permitting action were assessed to ensure appropriate promotion of public outreach by identifying whether there is a combination of environmental and demographic factors (i.e., low income community, minority community, limited English proficiency individuals, Linguistically Isolated Households, etc.) that may impact public participation. This assessment identifies community outreach needs and provides for public access opportunities above and beyond statutorily mandated requirements, and underscores the provision of adequate public access to information about this permit application.

As much as possible, public participation and informational activities related to this permit application will be held within the regulatory timelines outlined below.

- a. AQB regulations at 20.2.70 NMAC require that the application must be ruled complete or incomplete no more than 60 days after receipt. The AQB will publish a public notice for this application in a newspaper of general circulation in the area closest to the location of the facility, when the draft permit is issued for comment. See section 4.c below for more information.

The public notice contains a paragraph in Spanish directing Spanish speaking interested parties to call the AQB at (505) 372-8373 to speak to Spanish speaking staff for additional information regarding this permitting action.

- b. The AQB will provide a copy of the public notice, the air quality permit application, and this PIP to the NMED field office at:

**Farmington**  
1800 East 30<sup>th</sup> St  
Farmington, NM 87401  
Phone (505) 566-9741  
FAX (505) 566-9757

- c. AQB regulations require that the public notice be sent to interested parties maintained on a mailing list. See Section 4.b below for more information.
- d. AQB regulations require that the public notice be sent to the “affected programs” as defined at 20.2.70 NMAC. See Section 4.e below for more information.
- e. In accordance with the evaluation of the site location and associated demographics, no additional means for disseminating information are planned at this time.
- f. Public notice shall be followed by a 30-day public comment period that starts on the day that the notice is published in the newspaper. See Section 4.g below for details.
- g. AQB regulations require that the permit must be issued, issued subject to conditions, or denied within eighteen months [18] after the department deems the application administratively complete (in the particular case of this TV permit action issuance will be in approximately nine [9] months, prior to expiration of the current TV permit, this is because the permittee submitted their application late).

**2. Contact list of AQB staff with phone numbers and email addresses:**

**a. AQB contact for questions about this application or PIP (included in public notices and outreach materials):**

McKenna Hedgepeth  
New Mexico Environment Department  
Air Quality Bureau  
525 Camino de los Marquez, Suite 1  
Santa Fe, New Mexico, 87505  
505-690-0756

[Mckenna.hedgepeth@env.nm.gov](mailto:Mckenna.hedgepeth@env.nm.gov)

Electronic copies will be available at the following link, which will be included in public notices and outreach materials as appropriate: <https://www.env.nm.gov/public-notices/>.

**b. Non-English Language Speaker Assistance and Accommodations**

The AQB may hold public meetings, open houses, stakeholder meetings, and/or a formal hearing depending on the interest in the application. Language assistance services may be arranged for translation of documents for meetings, for translators during meetings and for obtaining services for persons with disabilities. A phone-based interpretation service may be available for languages other than English.

**3. Description of the community/stakeholder groups:**

To provide for adequate public participation opportunities and meaningful involvement of persons regarding this permit application and to address potential or existing environmental justice areas, the affected communities must first be identified, informed about proposed environmental

actions affecting the community, and invited to share their comments and concerns. The EJSCREEN tool developed by the U.S. Environmental Protection Agency (EPA) helps identify communities that are low income and minority populations that may benefit from a variety of approaches for notification and outreach communication.

Using the 4-mile radius from the facility, the results of the EJScreen ACS Summary Report (attached) are listed in the table below. [<https://ejscreen.epa.gov/mapper/>]

Population and Income Data			
Total Population:	87	Per capita income of community (2015-2019):	\$21,922
People of Color Population, %:	61%	US Per Capita Income*:	\$35,384
Total number of households:	30	Total Number (and Percent) of Linguistically Isolated Households:	1 (3.33%)

\*US Per Capita Income 2016-2022; <https://www.census.gov/quickfacts/fact/table/US/INC910219>

Population by Race, %		Population by Ability to Speak English, %	
White	58%	Speak Only English	58%
Black	3%	Non-English at Home	42%
American Indian	25%	Speak English "very well"	26%
Asian	3%	Speak English "well"	12%
Pacific Islander	0%	Speak English "not well"	3%
Some Other Race	9%	Speak English "not at all"	0%
Two or More Races	3%	Speak English "less than very well"	16%

Linguistically Isolated Household Details, %		List other Languages (if applicable)
Speak Spanish	26%	////////////////////////////////////
Speak Other Indo-European Languages	0%	
Speak Asian Pacific Island Languages	0%	
Speak Other Languages	74%	N/A

In addition, the following community or stakeholder groups have been identified: Navajo Nation

History of public involvement in air permitting during the last 10 years: None.

It is important for the AQB to incorporate the linguistic and communication needs of this community when conducting public outreach and participation activities. To help accomplish this, the AQB will provide information in English, in public comment notices, public meeting notices (if applicable), and other announcements (radio broadcasts, brochures, signs, postcards, etc.) and strive to make public participation efforts as inclusive as possible within AQB budget and time limitations. The Farmington NMED field office will serve as access areas for the AQB to leave hard copies of important documents and information about how to comment on this permit application.

**4. Detailed actions and outreach activities the AQB Permitting Section will take to reach the affected public:**

**a. Overview**

Based on the demographics report discussed in the PIP, the history of public involvement at the facility and the facility background, basic information about public involvement opportunities will be in English. This information will include how to request materials in Spanish or to speak with AQB staff through an interpreter. Further details about public participation for this activity are outlined below.

**The AQB maintains information regarding this air quality permit application at the following locations:**

- i. **On the Air Quality Bureau website, see Section 2.a above.**
- ii. **At the District Office listed in Section 1.b above.**
- iii. **At the main office location:**

New Mexico Environment Department  
Air Quality Bureau  
525 Camino de los Marquez, Suite 1  
Santa Fe, New Mexico, 87505

**b. Postal Mailing or E-Mailing of Notices to Persons on the Facility-Specific Mailing List**

AQB regulations require notification to persons who have expressed interest in applications. The AQB maintains a mailing list that includes individuals interested in permit applications from particular facilities or geographic areas. Notifications may be sent through physical mail and/or an email.

The list also includes addresses of states, local air pollution control programs, and Indian tribes and pueblos, that are within 50 miles of the source.

**c. Notices in the State Newspaper and Local Newspapers**

The public notice for this permit application will be published in English in the Legal Section of the Farmington Daily Times newspaper.

Website for this publication is: Farmington Daily Times, <http://www.daily-times.com/>

The following Navajo Nation Chapter House will also be contacted via email. To be more inclusive, chapter houses within 10 miles of the facility were included.

Navajo Nation Chapter House: Huerfano (Near Bloomfield)

Chapter President – Ben Woody, Jr.

Council Delegate – Mark A. Freeland

(505)960-1400

[huerfano.navajochapters.org](http://huerfano.navajochapters.org)

**d. Mailing to the Governor or President of Indian Tribes, Pueblos or Nations**

AQB regulations and the evaluation of the facility location and associated demographics, require notification to Tribes, Pueblos or Nations about this permit application for facilities located within a specified distance.

Email notification will be sent to the air/environment program contacts at the Tribes, Pueblos and/or Nations listed below:

<p>Daniel Powers          Southern Ute Tribe Environmental Program - Air Quality          PO Box 737          MS No 84          Ignacio, CO 81137  <a href="mailto:dpowers@southernute-nsn.gov">dpowers@southernute-nsn.gov</a></p>
<p>Eugenia Quintana          Navajo Nation EPA          PO Box 529          NNEPA-Air Quality Control Program          Fort Defiance, AZ 86504  <a href="mailto:airquality@navajo-nsn.gov">airquality@navajo-nsn.gov</a></p>
<p>Janice Archuleta          Ute Mountain Tribe Environmental Program - Air Quality          520 Sunset Blvd          POB 448          Towaoc, CO 81334  <a href="mailto:JArchuleta@utemountain.org">JArchuleta@utemountain.org</a></p>
<p>Karena Castillo          Jicarilla Apache Nation - Environmental Protection Office          Environmental Protection Office          PO Box 507          Dulce, NM 87528  <a href="mailto:karena_cstll@yahoo.com">karena_cstll@yahoo.com</a></p>

**e. Affected Local, State, or Federal Government Agencies, and Active Land Grants**

AQB regulations require identifying and notifying local, state or federal government agencies about this permit application.

The following affected Local, State, or Federal Government Agencies will be notified by email:

US EPA Region VI,

US EPA Region VI, Elizabeth (Mary) Layton at [r6airpermits@epa.gov](mailto:r6airpermits@epa.gov) & [layton.mary@epa.gov](mailto:layton.mary@epa.gov)

Title V Supervisor-Colorado

Colorado Dept of Public Health and Environment

4300 Cherry Creek Drive South APCD-SS-B1

Denver, CO 80246, [cdphe\\_apcd\\_title\\_v@state.co.us](mailto:cdphe_apcd_title_v@state.co.us)

There are no Tribal Lands, Colonias, or Land Grants within 4 miles of the facility.

**f. Public Meeting Notices, Public Comment Notices, and Other Notices**

AQB may hold public meetings, open houses, stakeholder meetings, and/or a formal hearing depending on the interest in the application. Based on historical information and the results of the

initial screening, there is no public meeting planned at this time for this permit application. If it is determined that a public meeting will be required, notice will be provided to the community as follows:

- 1) Via a newspaper of general circulation in the area closest to the location of the facility.
- 2) Locations commonly frequented by the general public, such as a nearby post office, public library, or city hall.
- 3) All persons and organizations that have expressed interest and are on a list maintained by AQB.
- 4) Via a public service announcement to at least one radio or television station which serves the municipality or county in which the source is or is proposed to be located.
- 5) The notices will be translated for non-English speaking participants, if required.
- 6) The notices will include information for requesting accommodations for those with disabilities as listed in item 2b above.

AQB will locate an appropriate venue based on the availability to the community to access the meeting, and the specific needs of the affected community (e.g. size of community, community locations, impacts, etc.).

AQB may reschedule the meeting due to inclement weather. If rescheduled, AQB will provide as much advance notice as possible and reschedule for an appropriate time and date.

Meetings will be scheduled to make them as accessible and user-friendly as practical, considering work schedules, dinner hours and other community commitments. To the extent possible, the meeting will be held at a location that is local and convenient, and meet American with Disabilities Act (ADA) standards. In addition, whenever practical and appropriate, translators for limited-English speaking communities, or assistance for hearing-impaired individuals may be available. Information in public notices for a public meeting will adhere to AQB regulations, statutes and policies.

**g. Public Comment Periods**

AQB regulations require that thirty (30) days shall be provided for public and affected program comment on the draft permit.

The PIP has been reviewed and approved by the AQB Bureau Chief.

\_\_\_\_\_  
For Liz Bisbey-Kuehn  
Bureau Chief  
Air Quality Bureau

\_\_\_\_\_  
Date approved

Attachments: EJSCREEN Printout

Location: User-specified point center at 36.774166, -107.617777  
 Ring (buffer): 4-miles radius  
 Description:

Summary of ACS Estimates	2016 - 2020
Population	87
Population Density (per sq. mile)	2
People of Color Population	53
% People of Color Population	61%
Households	30
Housing Units	38
Housing Units Built Before 1950	1
Per Capita Income	21,922
Land Area (sq. miles) (Source: SF1)	43.07
% Land Area	99%
Water Area (sq. miles) (Source: SF1)	0.40
% Water Area	1%

	2016 - 2020 ACS Estimates	Percent	MOE (±)
<b>Population by Race</b>			
Total	87	100%	827
Population Reporting One Race	85	97%	1,256
White	50	58%	251
Black	3	3%	74
American Indian	21	25%	326
Asian	2	3%	85
Pacific Islander	0	0%	13
Some Other Race	8	9%	507
Population Reporting Two or More Races	2	3%	180
Total Hispanic Population	30	34%	629
Total Non-Hispanic Population	57		
White Alone	34	39%	253
Black Alone	1	1%	41
American Indian Alone	19	22%	315
Non-Hispanic Asian Alone	2	3%	85
Pacific Islander Alone	0	0%	13
Other Race Alone	0	0%	13
Two or More Races Alone	1	1%	128
<b>Population by Sex</b>			
Male	37	42%	185
Female	50	58%	809
<b>Population by Age</b>			
Age 0-4	3	3%	59
Age 0-17	16	18%	106
Age 18+	71	82%	391
Age 65+	16	18%	207

**Data Note:** Detail may not sum to totals due to rounding. Hispanic population can be of any race.

N/A means not available. **Source:** U.S. Census Bureau, American Community Survey (ACS) 2016 - 2020

Location: User-specified point center at 36.774166, -107.617777

Ring (buffer): 4-miles radius

Description:

	2016 - 2020 ACS Estimates	Percent	MOE (±)
<b>Population 25+ by Educational Attainment</b>			
Total	69	100%	829
Less than 9th Grade	2	4%	74
9th - 12th Grade, No Diploma	3	4%	100
High School Graduate	29	43%	499
Some College, No Degree	12	18%	107
Associate Degree	9	13%	103
Bachelor's Degree or more	12	18%	264
<b>Population Age 5+ Years by Ability to Speak English</b>			
Total	84	100%	825
Speak only English	49	58%	327
Non-English at Home <sup>1+2+3+4</sup>	35	42%	468
<sup>1</sup> Speak English "very well"	22	26%	264
<sup>2</sup> Speak English "well"	10	12%	385
<sup>3</sup> Speak English "not well"	3	3%	70
<sup>4</sup> Speak English "not at all"	0	0%	13
<sup>3+4</sup> Speak English "less than well"	3	3%	70
<sup>2+3+4</sup> Speak English "less than very well"	13	16%	391
<b>Linguistically Isolated Households*</b>			
Total	1	100%	28
Speak Spanish	0	26%	13
Speak Other Indo-European Languages	0	0%	13
Speak Asian-Pacific Island Languages	0	0%	13
Speak Other Languages	1	74%	25
<b>Households by Household Income</b>			
Household Income Base	30	100%	211
< \$15,000	2	5%	130
\$15,000 - \$25,000	3	10%	50
\$25,000 - \$50,000	8	27%	120
\$50,000 - \$75,000	7	23%	73
\$75,000 +	11	35%	78
<b>Occupied Housing Units by Tenure</b>			
Total	30	100%	211
Owner Occupied	24	80%	211
Renter Occupied	6	20%	50
<b>Employed Population Age 16+ Years</b>			
Total	72	100%	830
In Labor Force	40	55%	204
Civilian Unemployed in Labor Force	6	9%	79
Not In Labor Force	33	45%	821

**Data Note:** Detail may not sum to totals due to rounding. Hispanic population can be of anyrace.

N/A means not available. **Source:** U.S. Census Bureau, American Community Survey (ACS)

\*Households in which no one 14 and over speaks English "very well" or speaks English only.



Location: User-specified point center at 36.774166, -107.617777

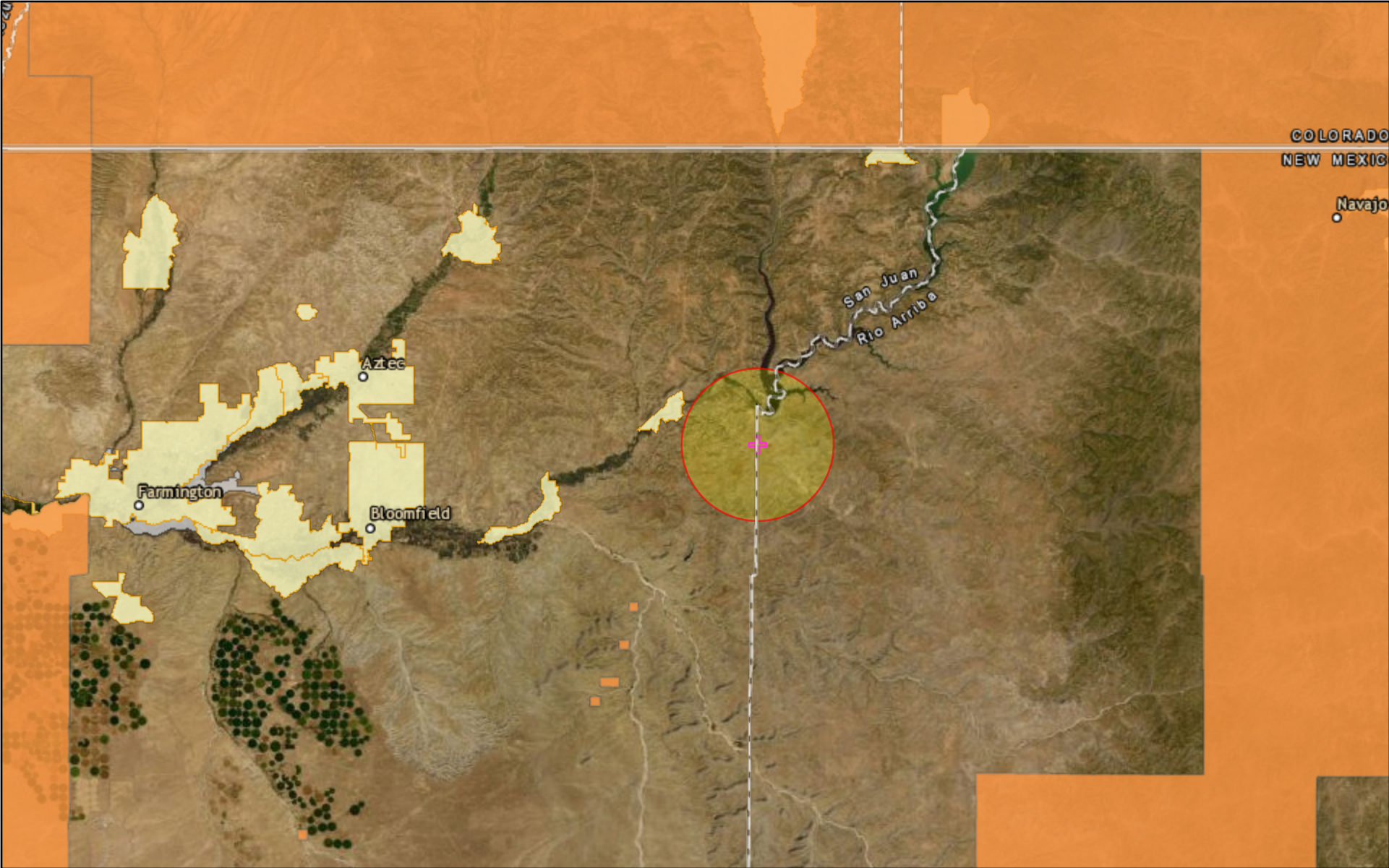
Ring (buffer): 4-miles radius

Description:

	2016 - 2020 ACS Estimates	Percent	MOE (±)
<b>Population by Language Spoken at Home*</b>			
Total (persons age 5 and above)	N/A	N/A	N/A
English	N/A	N/A	N/A
Spanish	N/A	N/A	N/A
French, Haitian, or Cajun	N/A	N/A	N/A
German or other West Germanic	N/A	N/A	N/A
Russian, Polish, or Other Slavic	N/A	N/A	N/A
Other Indo-European	N/A	N/A	N/A
Korean	N/A	N/A	N/A
Chinese (including Mandarin, Cantonese)	N/A	N/A	N/A
Vietnamese	N/A	N/A	N/A
Tagalog (including Filipino)	N/A	N/A	N/A
Other Asian and Pacific Island	N/A	N/A	N/A
Arabic	N/A	N/A	N/A
Other and Unspecified	N/A	N/A	N/A
Total Non-English	N/A	N/A	N/A

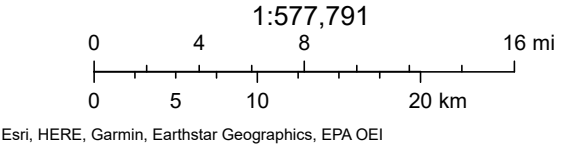
**Data Note:** Detail may not sum to totals due to rounding. Hispanic population can be of any race.  
 N/A means not available. **Source:** U.S. Census Bureau, American Community Survey (ACS) 2016 - 2020.  
 \*Population by Language Spoken at Home is available at the census tract summary level and up.

# HFC-Gobernador VV CS, 36.774166, -107.617777

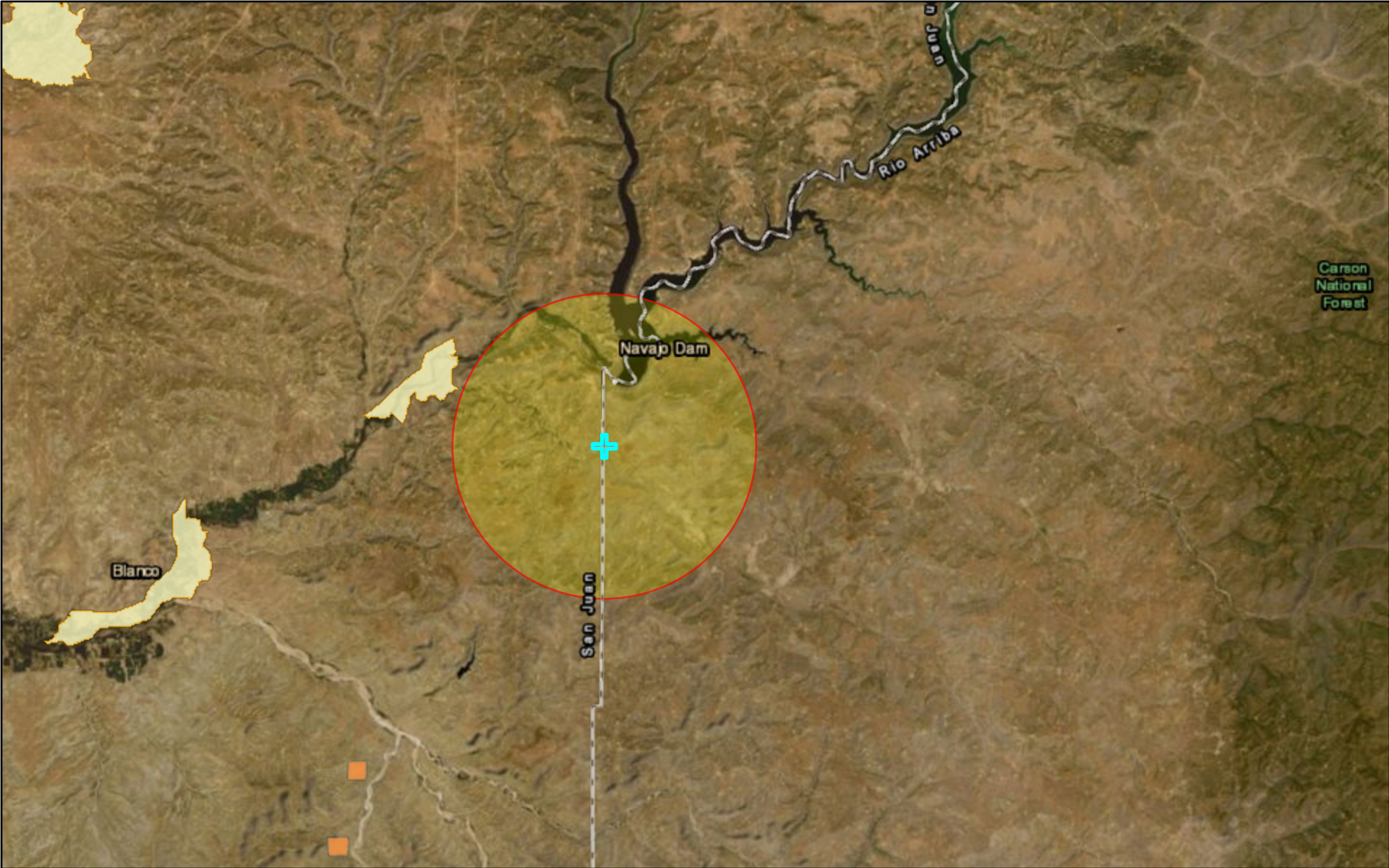


10/21/2022







- American Indian Reservations
- City Boundary
- Urbanized Areas
- Counties
- States
- HFC-Gobernador VV CS, 36.774166, -107.617777

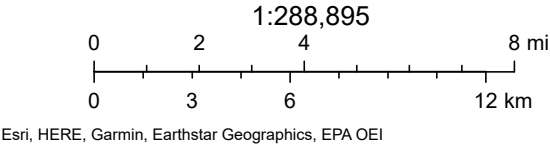


HFC-Gobernador VV CS, 36.774166, -107.617777



10/21/2022

-  American Indian Reservations
-  City Boundary
-  Urbanized Areas
-  Counties
-  States
-  HFC-Gobernador VV CS, 36.774166, -107.617777



# Gobernador VV Compressor Station, 36.774166, -107.617777, 4-mile radius

